



# Upper Hell Hole Campground

## Eldorado National Forest



**District:** Georgetown Ranger District

**Location:** 22 miles east of Georgetown on Wentworth Springs Road, and 29 miles northeast on Forest Highway 2 (Eleven Pines road) to Hell Hole Reservoir, then 3 miles southeast by boat or hiking trail. (See map on back side.)

### CAMPGROUND INFORMATION

TOTAL NUMBER OF UNITS	WALK-IN/ BOAT-IN UNITS	DOUBLE UNITS	ACCESSIBILITY		FEE
			UNITS	TOILETS	
15	All	None	See Map	None	No

### CAMPGROUND FACILITIES

VAULT OR FLUSH TOILETS	DUMP STATION NEARBY	SHOWERS	PIPED WATER	HOOK-UPS	PICNIC TABLES	GRILLS	FIRE RINGS
Vault	No	No	No	No	Yes	Yes	No

#### ACTIVITIES/FACILITIES WITHIN 5 MILES

- ◆ Swimming
- ◆ Fishing
- ◆ Picnicking
- ◆ Hiking
- ◆ Boat Launch/Loading Dock at the reservoir

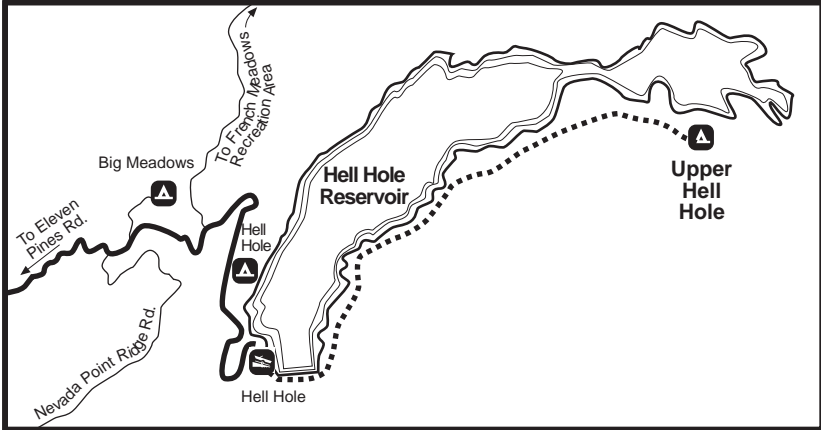
#### THINGS YOU SHOULD KNOW

- ◆ **No Reservations.** Sites are available on a first-come, first-served basis.
- ◆ **CAUTION:** There are bears in the area. Please keep all foods, soaps, and garbage contained.
- ◆ Watch for rattlesnakes.
- ◆ The campground is only accessible by trail or boat.

- ◆ The campground is generally open between May 15th and Sept. 15th. These dates are affected by snowfall.
- ◆ The campground is at about 4,600' elevation.
- ◆ There is no piped water available at the campground. Lake water is available close by but should be boiled before using. Water quality testing is not performed on open water sources.
- ◆ Do not feed the animals.
- ◆ Please keep family pets on a leash at all times.
- ◆ Please use the stove provided.
- ◆ Use only dead and down wood for your campfires.
- ◆ Make sure your fire is dead out before leaving.
- ◆ **Pack it in, pack it out.**

The U.S. Department of Agriculture (USDA) prohibits discrimination in all its programs and activities on the basis of race, color, national origin, age, disability, and where applicable, sex, marital status, familial status, parental status, religion, sexual orientation, genetic information, political beliefs, reprisal, or because all or part of an individual's income is derived from any public assistance program. (Not all prohibited bases apply to all programs.) Persons with disabilities who require alternative means for communication of program information (Braille, large print, audiotape, etc.) should contact USDA's TARGET Center at (202) 720-2600 (voice and TDD). To file a complaint of discrimination, write to USDA, Director, Office of Civil Rights, 1400 Independence Avenue, S.W., Washington, D.C. 20250-9410, or call (800) 795-3272 (voice) or (202) 720-6382 (TDD). USDA is an equal opportunity provider and employer.

February 2006







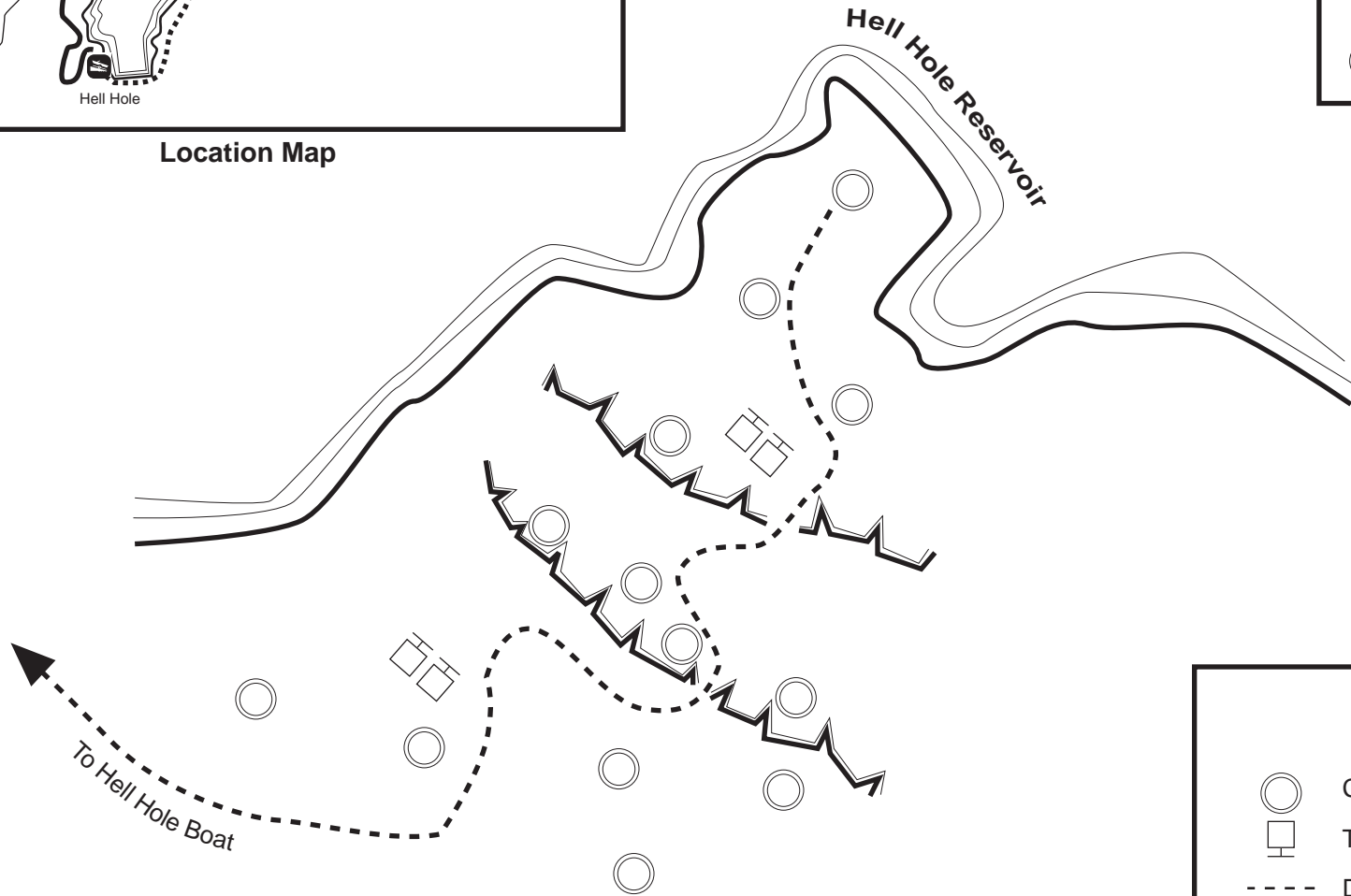
Location Map

# Upper Hell Hole Campground





Georgetown Ranger District  
Eldorado National Forest

## Campsite Accessibility Level For People with Disabilities

-  Easy Access
-  Moderate Access
-  Difficult Access
-  Not Accessible



## LEGEND

-  Camp Unit (not numbered)
-  Toilet (vault)
-  Dirt Path
-  Rock Ledge

This campground is only accessible by trail or boat